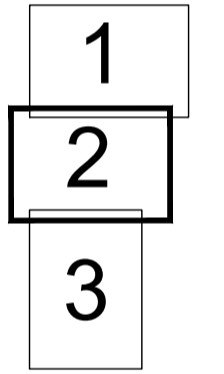


PLAN CADASTRAL
 UAT: Novaci, judetul: GORJ,
 Sector cadastral 30, planșa 2
 Scara 1:1000
 Sistem de proiectie: stereografic 1970
 Spre Publicare



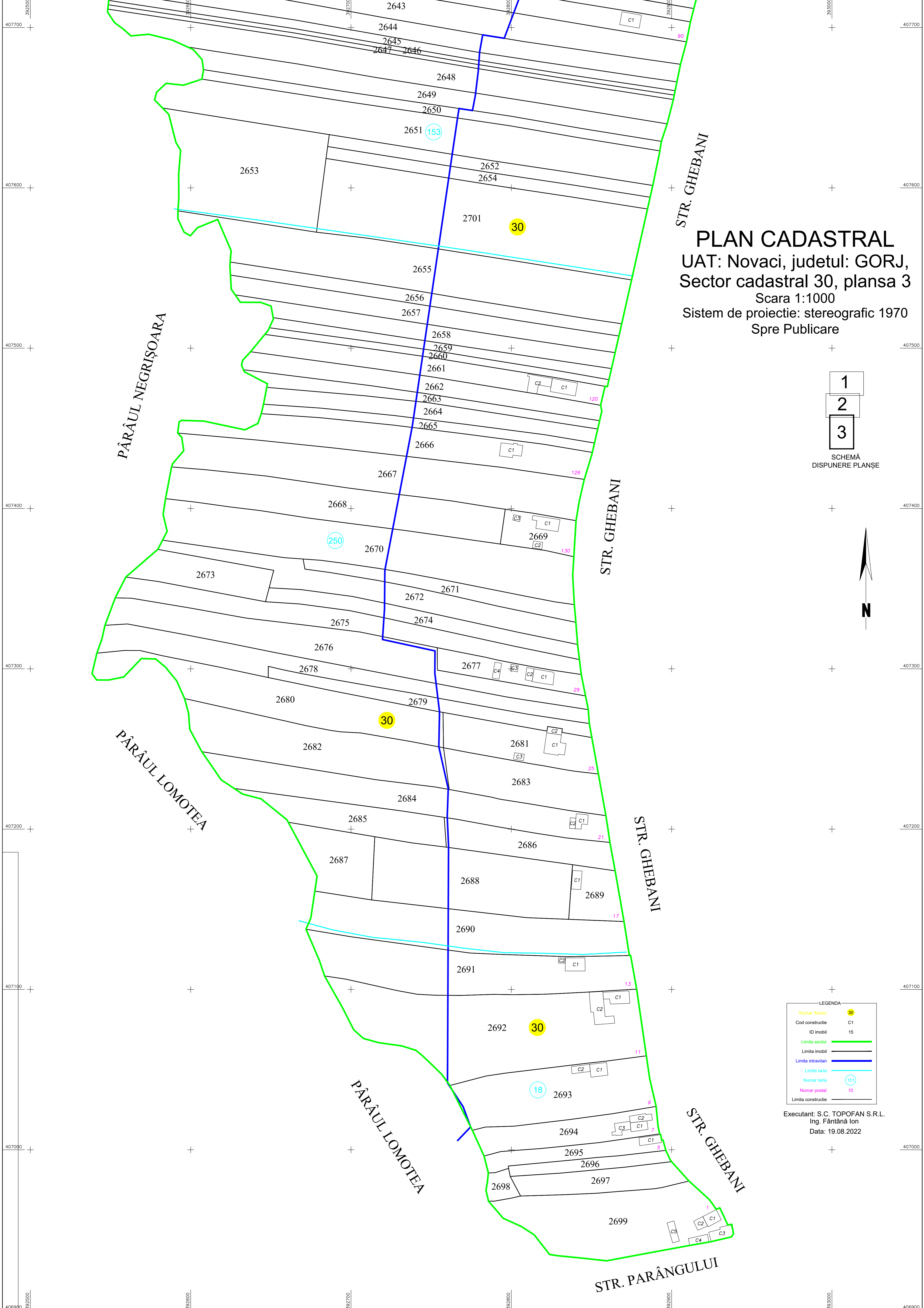
SCHEMĂ
DISPUNERE PLANȘE



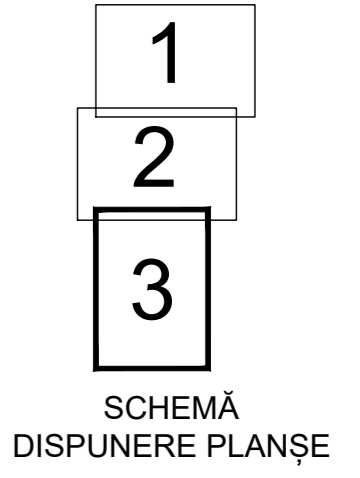
LEGENDA

Numar Sector	30
Cod constructie	C1
ID imobil	15
Limita sector	(Green line)
Limita imobil	(Black line)
Limita intravilan	(Blue line)
Limita tarla	(Cyan line)
Numar tarla	(10)
Numar postal	10
Limita constructie	(Black line)

Executant: S.C. TOPOFAN S.R.L.
 Ing. Fântână Ion
 Data: 19.08.2022



PLAN CADASTRAL
 UAT: Novaci, judetul: GORJ,
 Sector cadastral 30, plansa 3
 Scara 1:1000
 Sistem de proiectie: stereografic 1970
 Spre Publicare



LEGENDA

Numar Sector	30
Cod constructie	C1
ID imobil	15
Limita sector	(Green line)
Limita imobil	(Black line)
Limita intravilan	(Blue line)
Limita tarla	(Cyan line)
Numar tarla	101
Numar postal	10
Limita constructie	(Black line)

Executant: S.C. TOPOFAN S.R.L.
 Ing. Fântână Ion
 Data: 19.08.2022